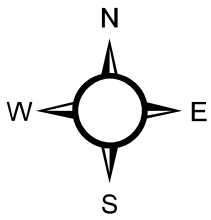









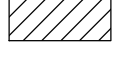






# City of Watervliet Zoning Map



## Zoning Districts

-  Residential 1 (R-1)
-  Residential 1A (R-1A)
-  Residential 2 (R-2)
-  Residential 3 (R-3)
-  Mixed Use 1 (MU 1)
-  Mixed Use 2 (MU 2)
-  Business (B)
-  Light-Industrial (L-I)
-  Planned Mixed Use District Overlay (PMUD)
-  Planned Business District Overlay (PBD)
-  Waterfront Conservation
-  Railroad
-  Parcel Boundaries

September 2013